

Distance Book

Distances to towns and localities in Western Australia




EDITION • 13

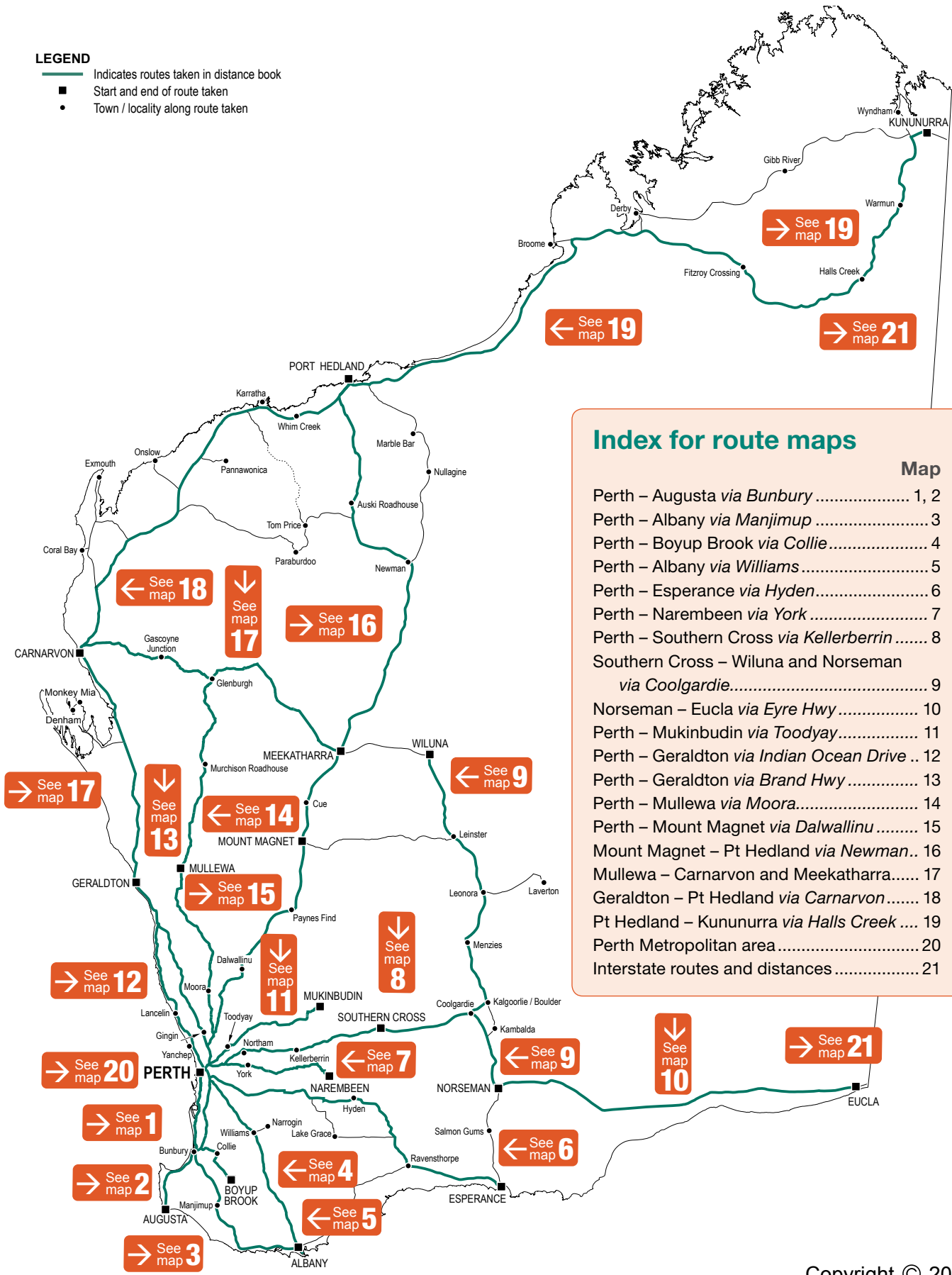


MAP INDEX

ROUTE MAPS

LEGEND

-  Indicates routes taken in distance book
-  Start and end of route taken
-  Town / locality along route taken



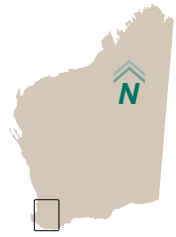
Index for route maps

	Map
Perth – Augusta via Bunbury	1, 2
Perth – Albany via Manjimup	3
Perth – Boyup Brook via Collie	4
Perth – Albany via Williams	5
Perth – Esperance via Hyden	6
Perth – Narembeen via York	7
Perth – Southern Cross via Kellerberrin	8
Southern Cross – Wiluna and Norseman via Coolgardie	9
Norseman – Eucla via Eyre Hwy	10
Perth – Mukinbudin via Toodyay	11
Perth – Geraldton via Indian Ocean Drive ..	12
Perth – Geraldton via Brand Hwy	13
Perth – Mullewa via Moora	14
Perth – Mount Magnet via Dalwallinu	15
Mount Magnet – Pt Hedland via Newman ..	16
Mullewa – Carnarvon and Meekatharra	17
Geraldton – Pt Hedland via Carnarvon	18
Pt Hedland – Kununurra via Halls Creek	19
Perth Metropolitan area	20
Interstate routes and distances	21

Copyright © 2013

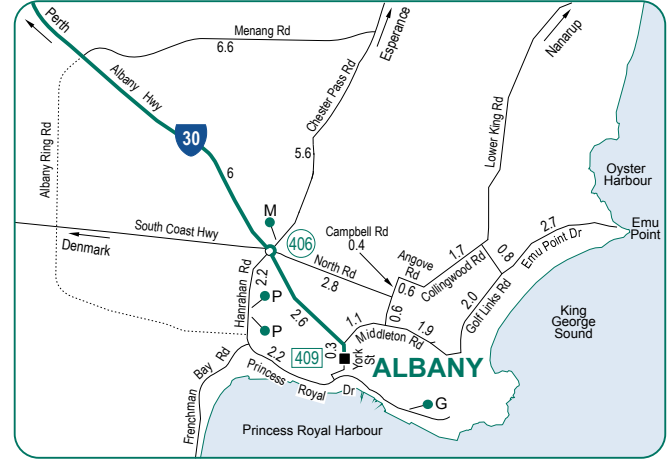
Disclaimer: Every effort has been made to ensure the accuracy of information contained in this book. Distances in this book are rounded up or down for ease of reading and totals should be used as a guide only. Some information on local or interstate roads may have been obtained from sources other than Main Roads Western Australia. Main Roads and the state do not give any warranty or guarantee, take any responsibility, or accept any liability (including without limitation, liability in negligence) arising from or connected to any errors or omission in this book. Main Roads and the state accept no responsibility and disclaim all liability for any loss, damage or costs incurred as a result of any use of or reliance whether wholly or in part upon the information provided in this book. Main Roads welcomes advice of any error which may have occurred during compilation.

VIA ARMADALE, WILLIAMS, KOJONUP, CRANBROOK AND MOUNT BARKER



- LEGEND**
- Indicates route taken in distance book
 - ⋯ Future state road
 - Route taken to noted destination
 - G Grain bin
 - P Truck parking bay
 - W Weighbridge
 - M Main Roads office

Albany enlargement



For further detail of the Perth Metropolitan area

PERTH

← See map 120

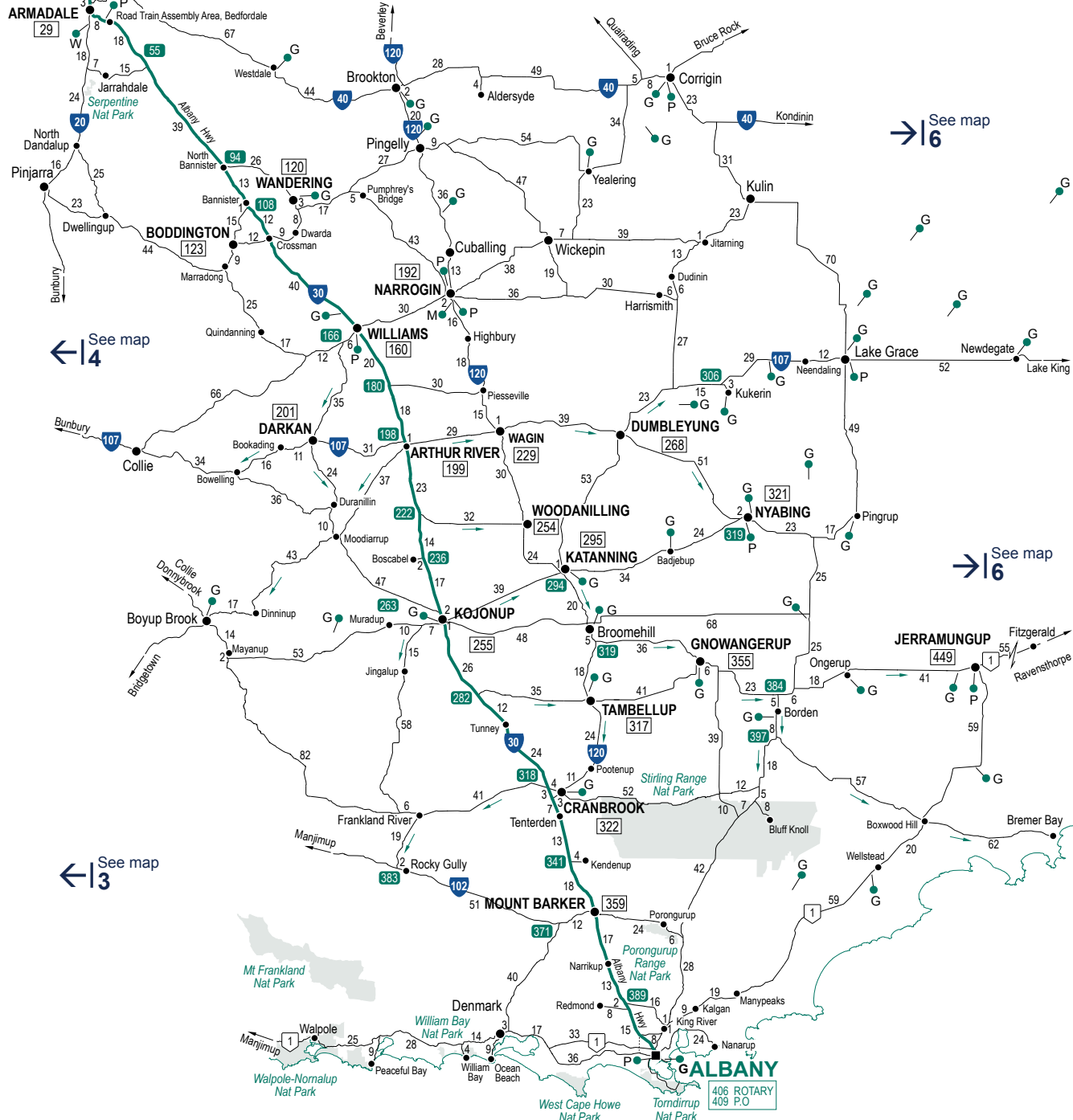
↑ See map 16

→ See map 16

← See map 14

→ See map 16

← See map 13

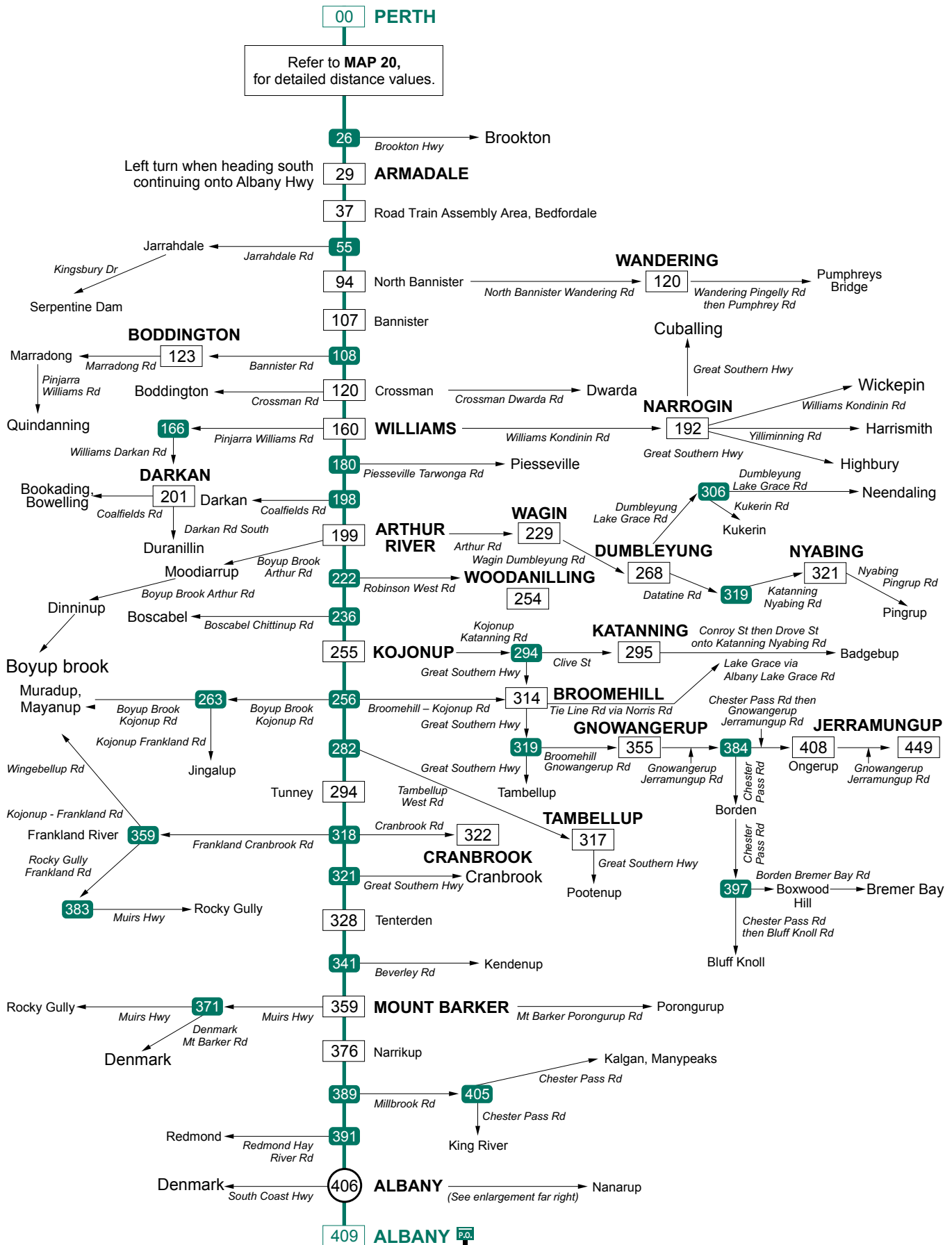


Indian Ocean

PERTH – ALBANY

VIA ARMADALE, WILLIAMS, KOJONUP, CRANBROOK AND MOUNT BARKER

[PERTH], St Georges Tce (0.6), Adelaide Tce (1.3), Causeway (1.2), Shepperton Rd (4), Albany Hwy (5), Kenwick Link (3), Albany Hwy (377), [ALBANY ROTARY], Albany Hwy (2.6), York St (0.3), [ALBANY P.O.]



The street name on some routes may change through townsites.

**Main Roads 24 hour customer information centre
for up to date information on road conditions**

138 138

Fax: (08) 9323 4430

Email: enquiries@mainroads.wa.gov.au

Main Roads

Don Aitken Centre

Waterloo Crescent

East Perth WA 6004

P: **138 138** | F: (08) 9311 4430

Heavy Vehicle Operations:

Main Roads Western Australia

525 Great Eastern Highway

Redcliffe WA 6104

P: **138 HVO (138 486)** | F: (08) 9311 8455 | E: hvo@mainroads.wa.gov.au

To view this book online and other information:

www.mainroads.wa.gov.au

Please report any damage to roadside rest area facilities,
signs or road surface to Main Roads Western Australia.

FREECALL

1800 800 009

(except from mobiles)

Follow us on Twitter for latest information on traffic and road conditions:



Perth Traffic (www.twitter.com/perth_traffic)



WA Roads (www.twitter.com/wa_roads)



More information on what's happening
around WA, SCAN for information on
Metro and Regional Road Alerts

